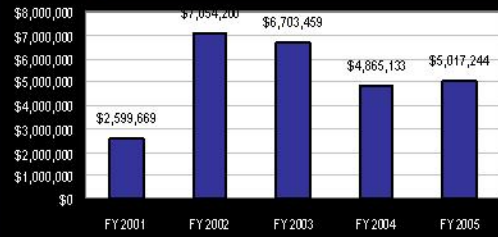




Total BPA FY01-05 Spending

\$ ##,###,###

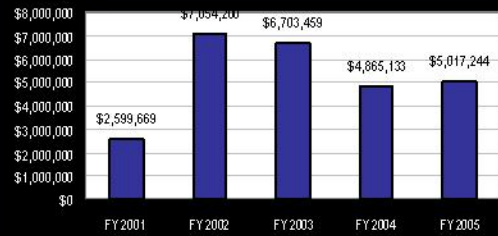
BPA Spending for Land Acquisitions



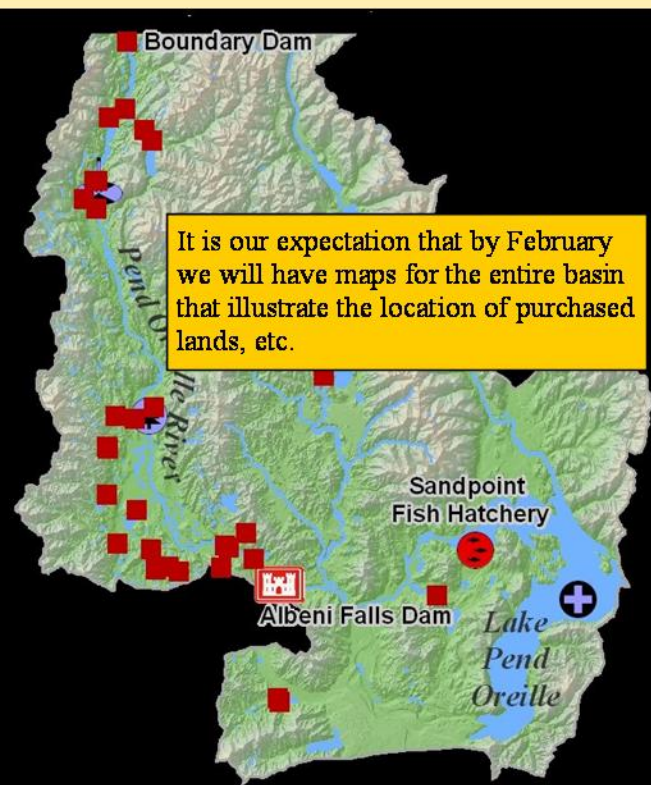
Acres Protected ##

Habitat Units Protected ##

BPA Spending for O&M and Enhancements



Habitat Units Enhanced ##



It is our expectation that by February we will have maps for the entire basin that illustrate the location of purchased lands, etc.

Map Legend

FOCAL HABITATS

Cliff/Rock Outcrop

Wetland

Riparian

Steppe/Shrub-Steppe



Upland Forest

Cover Type	Hydro Project Losses by Cover Type	Hydro Project Credited with Gains

BPA-Funded Projects in the Deschutes Subbasin: Selected 2001 — 2005 Project Accomplishments



Annual O&M Costs by Project

Project	2001	2002	2003	2004	2005