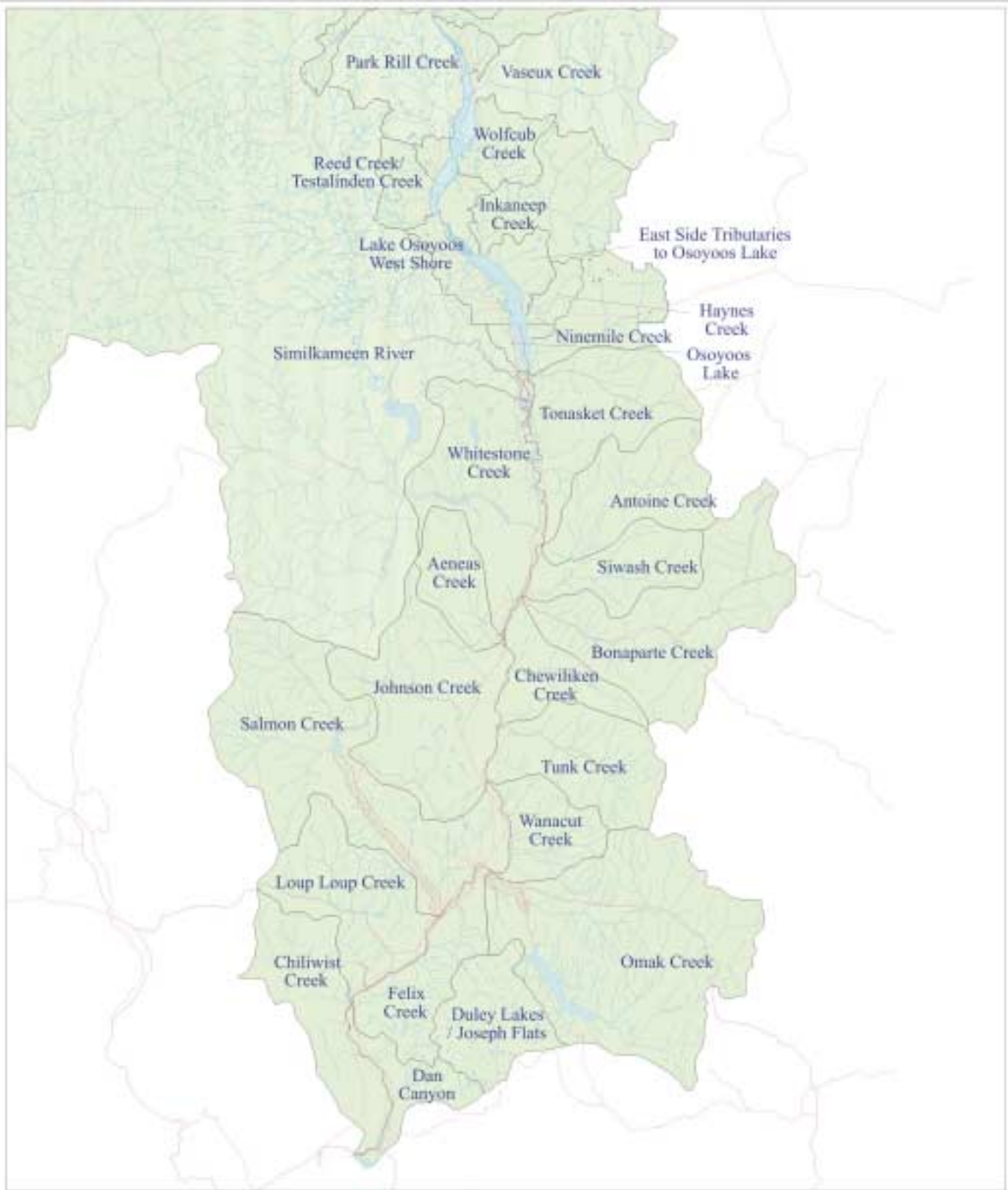





APPENDIX A




**OKANOGAN OVERVIEW MAPS FOR
FISH DISTRIBUTION WITHIN THE ENTIRE BASIN**



Legend

-  Lakes and Reservoirs
-  Rivers and Streams
-  Roads

Chinook Distribution

-  Known
-  Potential
-  Presumed

Apr: k:\seattle\2000\063-1219_cofrill\gis\apn\basemap.apr



0 5 10 15 Miles

Scale 1" = 10 MILES

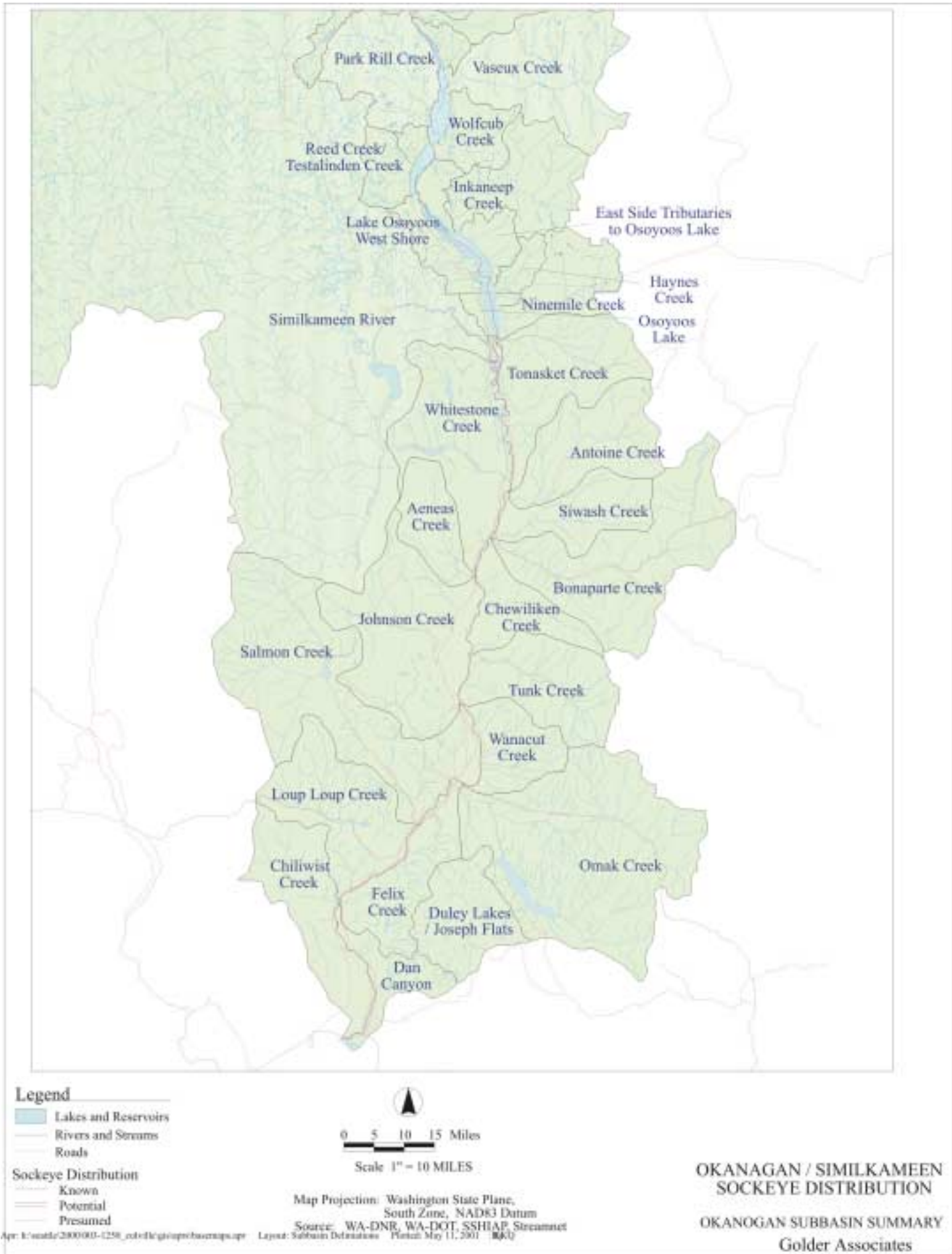
Map Projection: Washington State Plane,
South Zone, NAD83 Datum

Source: WA-DNR, WA-DOT, SSHAP, Streamnet
Layout: Subbasin Definitions, Printed: May 11, 2001 - 8:40

**OKANAGAN / SIMILKAMEEN
CHINOOK DISTRIBUTION**

OKANOGAN SUBBASIN SUMMARY
Golder Associates

E-1. Chinook Salmon Distribution in the Okanogan/Similkameen River Basins.



E-2. Sockeye Salmon Distribution in the Okanogan/Similkameen River Basins.



Legend

- Lakes and Reservoirs
- Rivers and Streams
- Roads

Steelhead Distribution

- Known
- Potential
- Presumed



Map Projection: Washington State Plane,
South Zone, NAD83 Datum

Source: WA-DNR, WA-DOT, SSHAP Streamnet
Apr. 3, 2009 003-1258_cobvllz/gi/arc/basemap.apr Layer: Subbasin Delineations Printed: May 11, 2011 10:00

**OKANAGAN / SIMILKAMEEN
STEELHEAD DISTRIBUTION**

OKANOGAN SUBBASIN SUMMARY

Golder Associates

E-3. Steelhead Trout Distribution in the Okanogan/Similkameen River Basins.