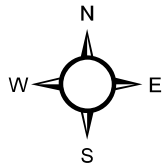
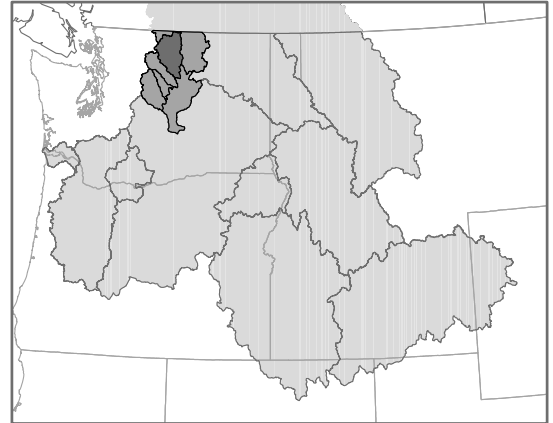
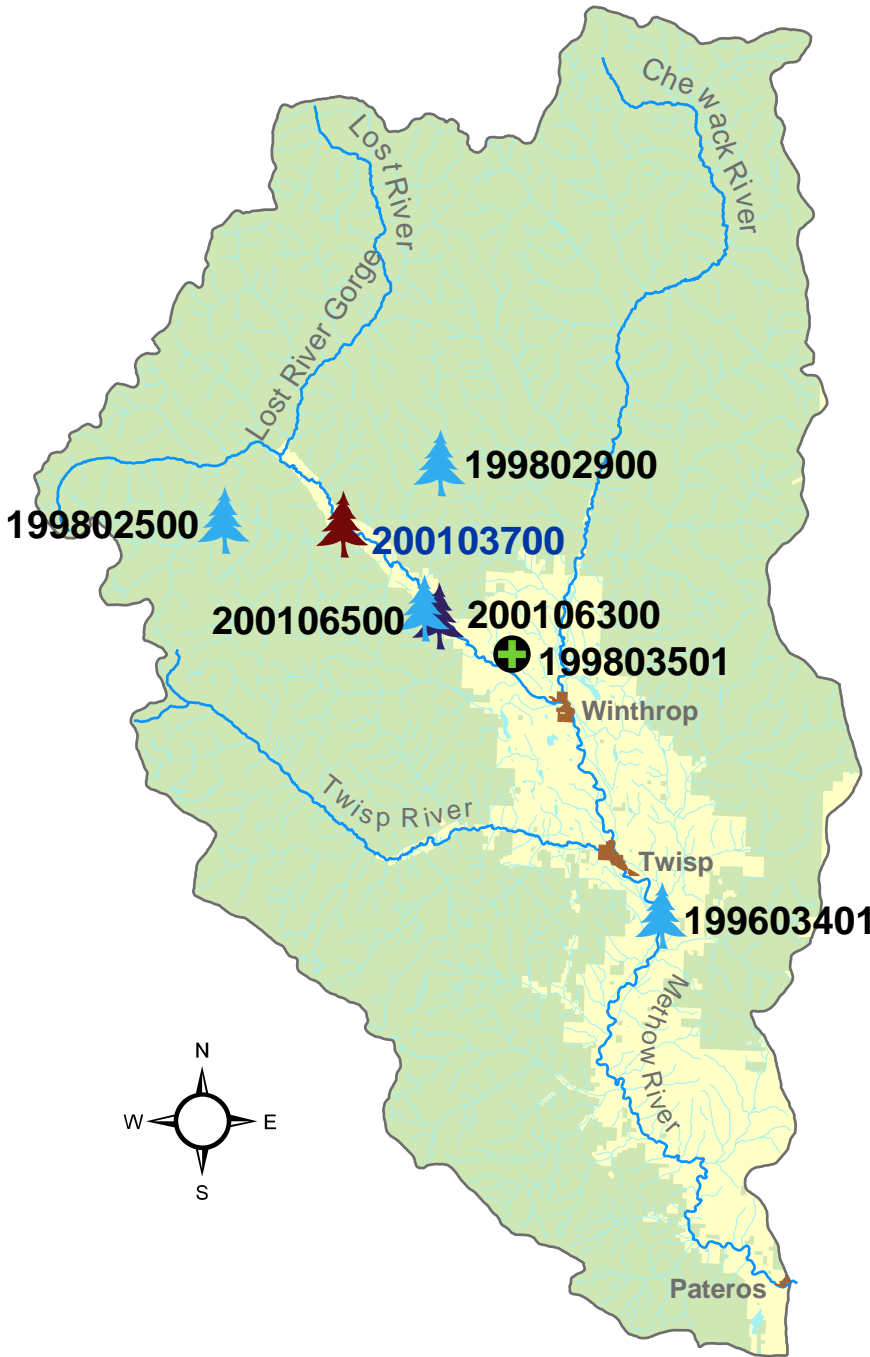


**Columbia Cascade Province  
Methow Subbasin**



0 5 10 20 Miles

Data Layers: Land Ownership (ICBEMP), 100k Hydrography (Streamnet), Urban Areas (State Data), Projects (CBFWA)  
 Projection: UTM 1983, Zone 11  
 Produced by: Columbia Basin Fish & Wildlife Authority  
 Map Date: 5/20/04

**LEGEND**

<b>Project Category</b>	<b>Location Accuracy</b>										
<ul style="list-style-type: none"> <li> Coordination</li> <li> Data Management</li> <li> Habitat</li> <li> Harvest</li> <li> Mainstem Survival</li> <li> Monitoring</li> <li> Production</li> <li> Research &amp; Evaluation</li> </ul>	<table border="0"> <tr> <td>Funded</td> <td>Unfunded</td> </tr> <tr> <td></td> <td></td> </tr> <tr> <td></td> <td></td> </tr> <tr> <td></td> <td></td> </tr> <tr> <td></td> <td></td> </tr> </table>	Funded	Unfunded								
Funded	Unfunded										

**Project Labels**

Biological Opinion      Non Biological Opinion

---

**Land Use/Ownership**

Federal	Tribal	State	Local	Private	Urban