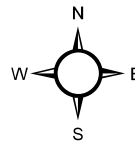
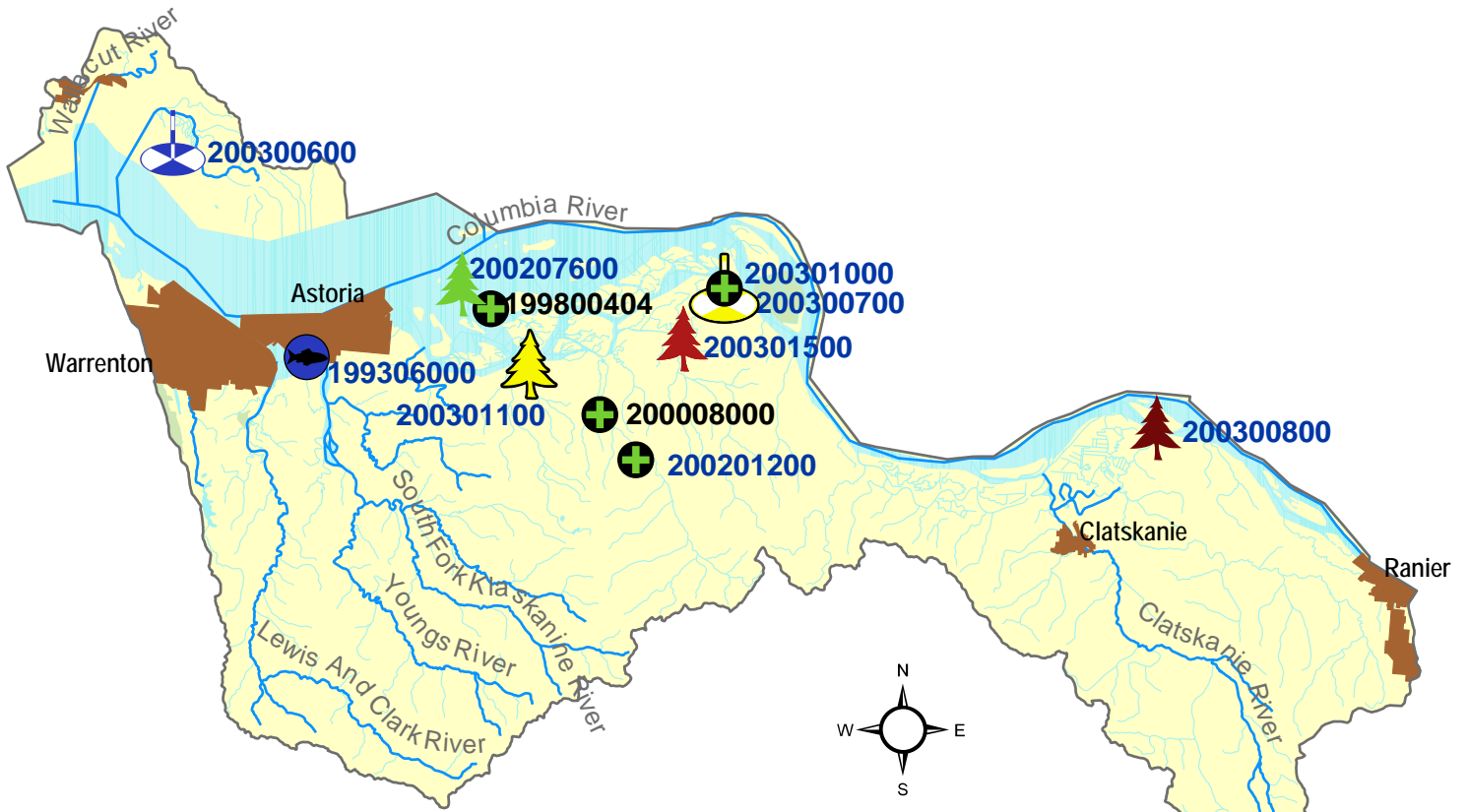
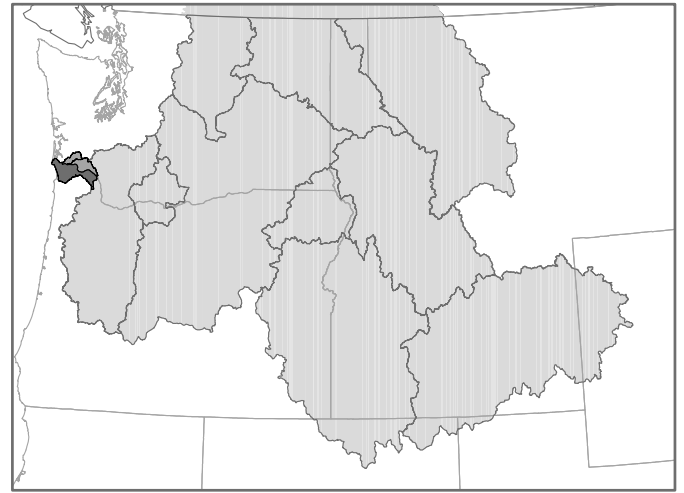




Columbia Basin Fish and Wildlife Authority

FY 2001-2003 NPCC Recommended and/or BPA Funded Fish & Wildlife Projects

Columbia Estuary Province Columbia Estuary Subbasin

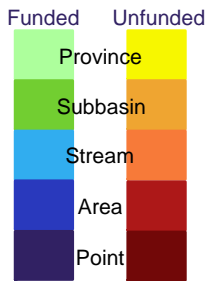


LEGEND

Project Category

- Coordination
- Data Management
- Habitat
- Harvest
- Mainstem Survival
- Monitoring
- Production
- Research & Evaluation

Location Accuracy



Project Labels

Biological Opinion Non Biological Opinion

Land Use/Ownership



Data Layers: Land Ownership (ICBEMP), 100k Hydrography (Streamnet), Urban Areas (State Data), Projects (CBFWA)
 Projection: UTM 1983, Zone 11
 Produced by: Columbia Basin Fish & Wildlife Authority
 Map Date: 5/20/04