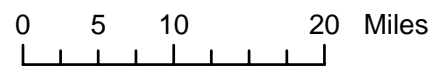

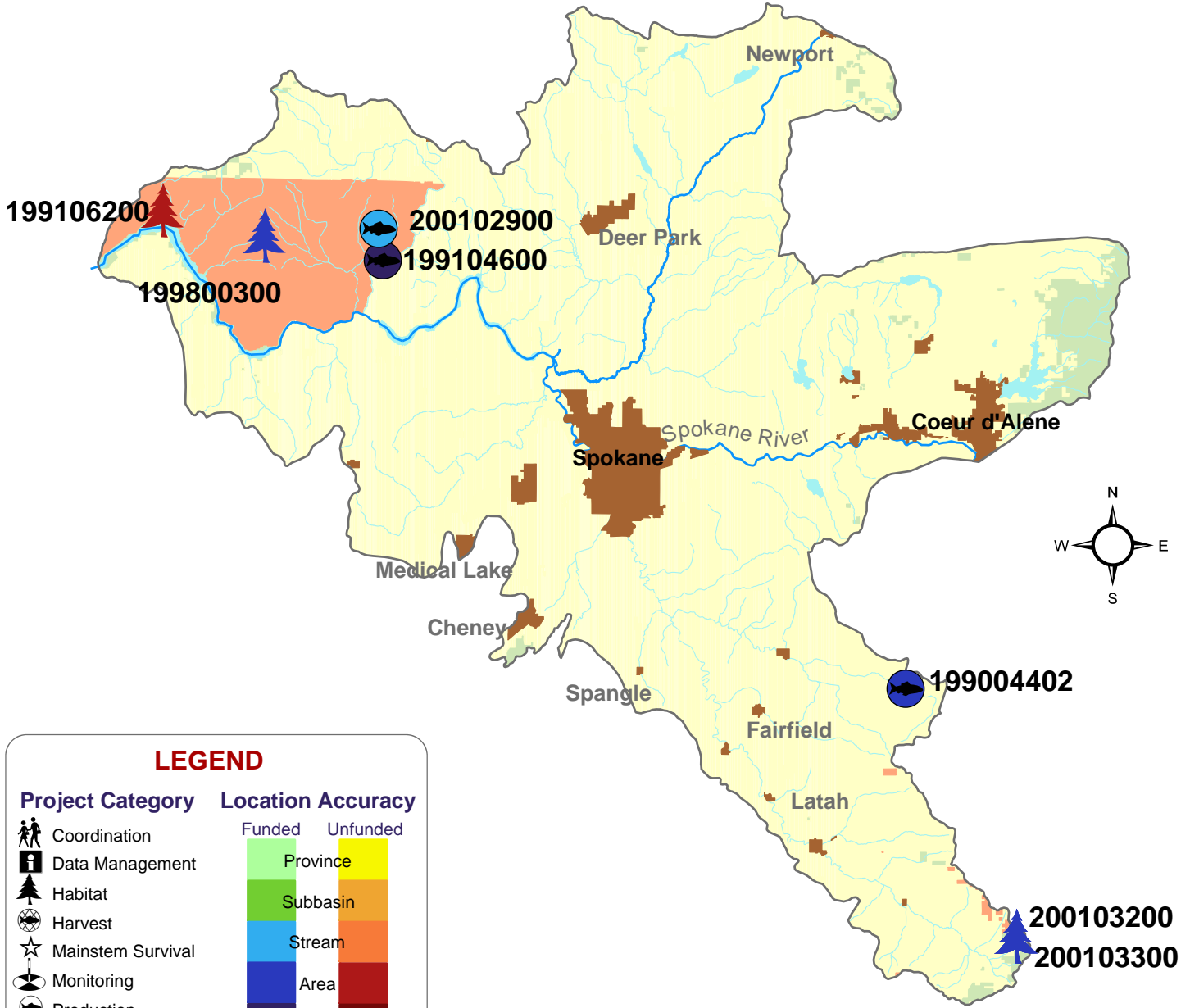
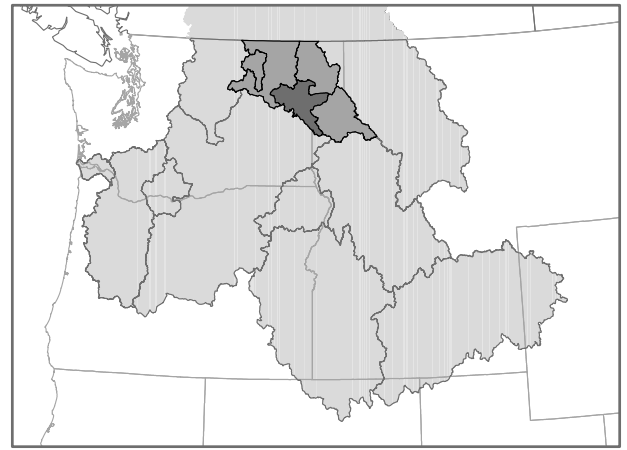




# Columbia Basin Fish and Wildlife Authority

FY 2001-2003 NPCC Recommended and/or  
BPA Funded Fish & Wildlife Projects

## Intermountain Province Spokane Subbasin



### LEGEND

Project Category		Location Accuracy	
		Funded	Unfunded
	Coordination		
	Data Management		
	Habitat		
	Harvest		
	Mainstem Survival		
	Monitoring		
	Production		
	Research & Evaluation		

### Project Labels

Biological Opinion      Non Biological Opinion

### Land Use/Ownership

Federal	Tribal	State	Local	Private	Urban

Data Layers: Land Ownership (ICBEMP), 100k Hydrography (Streamnet), Urban Areas (State Data), Projects (CBFWA)  
 Projection: UTM 1983, Zone 11  
 Produced by: Columbia Basin Fish & Wildlife Authority  
 Map Date: 5/20/04