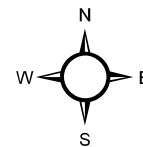
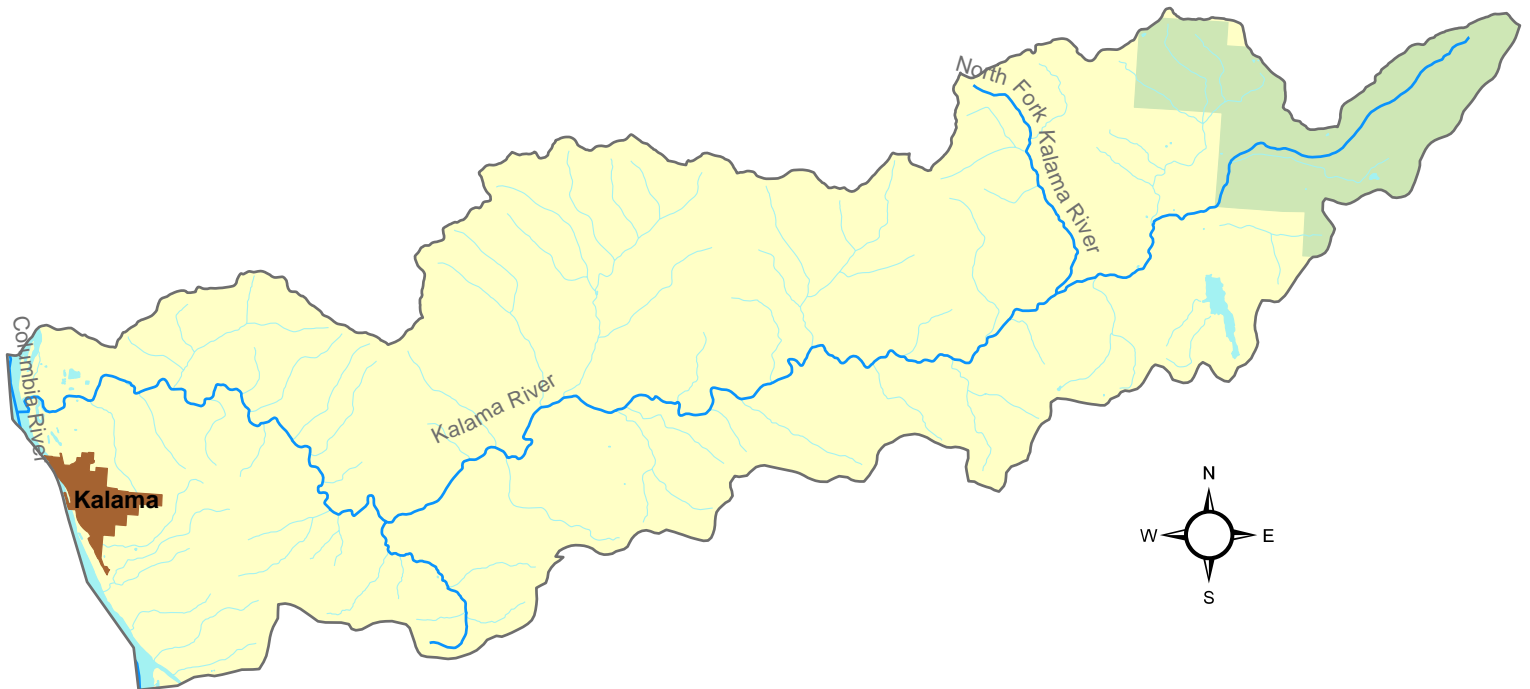
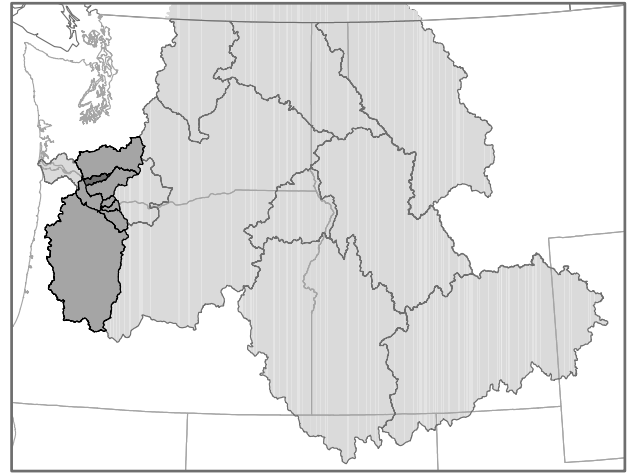


FY 2001-2003 NPCC Recommended and/or
BPA Funded Fish & Wildlife Projects

Lower Columbia Province
Kalama Subbasin



0 3 6 12 Miles

Data Layers: Land Ownership (ICBEMP), 100k Hydrography (Streamnet), Urban Areas (State Data), Projects (CBFWA)
Projection: UTM 1983, Zone 11
Produced by: Columbia Basin Fish & Wildlife Authority
Map Date: 5/20/04

LEGEND

Project Category	Location Accuracy										
<ul style="list-style-type: none"> Coordination Data Management Habitat Harvest Mainstem Survival Monitoring Production Research & Evaluation 	<table border="0"> <tr> <td>Funded</td> <td>Unfunded</td> </tr> <tr> <td></td> <td></td> </tr> <tr> <td></td> <td></td> </tr> <tr> <td></td> <td></td> </tr> <tr> <td></td> <td></td> </tr> </table>	Funded	Unfunded								
Funded	Unfunded										

Project Labels

Biological Opinion Non Biological Opinion

Land Use/Ownership

Federal	Tribal	State	Local	Private	Urban