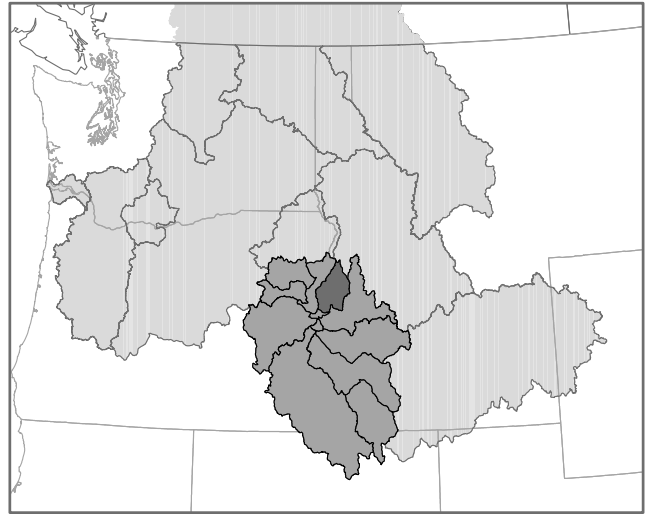
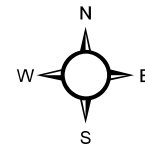
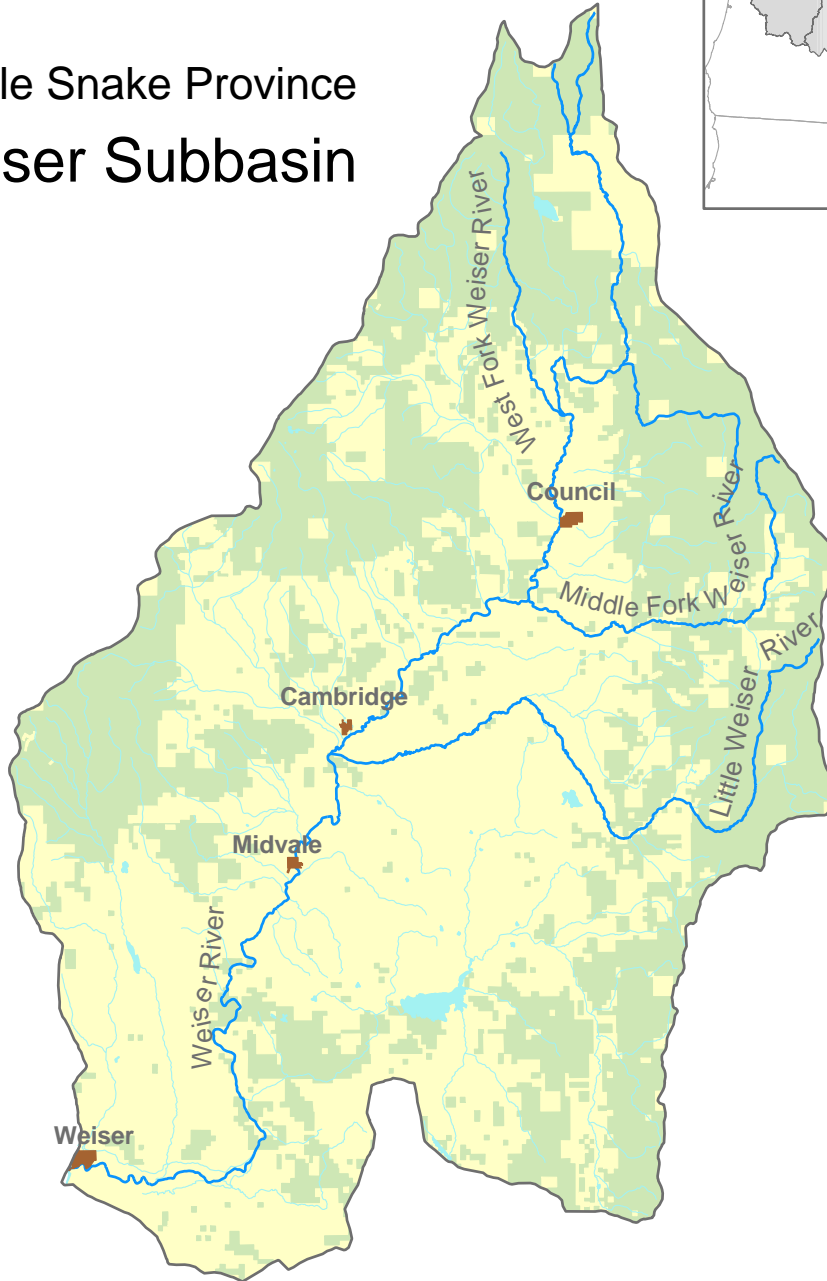


FY 2001-2003 NPCC Recommended and/or
BPA Funded Fish & Wildlife Projects



**Middle Snake Province
Weiser Subbasin**



0 5 10 20 Miles

Data Layers: Land Ownership (ICBEMP), 100k Hydrography (Streamnet), Urban Areas (State Data), Projects (CBFWA)
Projection: UTM 1983, Zone 11
Produced by: Columbia Basin Fish & Wildlife Authority
Map Date: 5/20/04

LEGEND

Project Category		Location Accuracy	
	Coordination	Funded	Unfunded
	Data Management		Province
	Habitat		Subbasin
	Harvest		Stream
	Mainstem Survival		Area
	Monitoring		Point
	Production		
	Research & Evaluation		

Project Labels

Biological Opinion Non Biological Opinion

Land Use/Ownership

Federal	Tribal	State	Local	Private	Urban