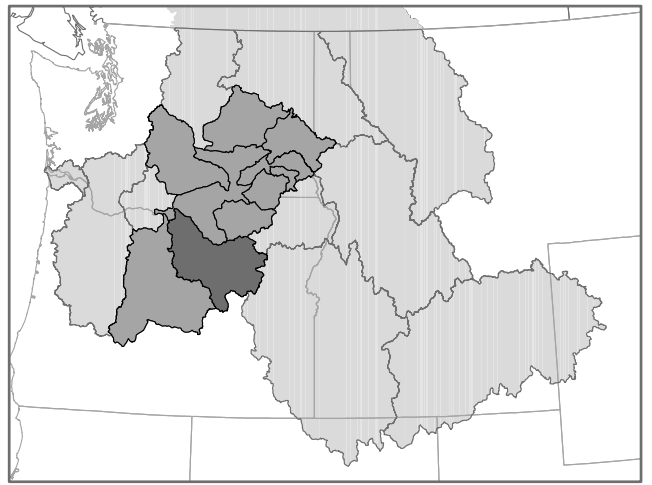


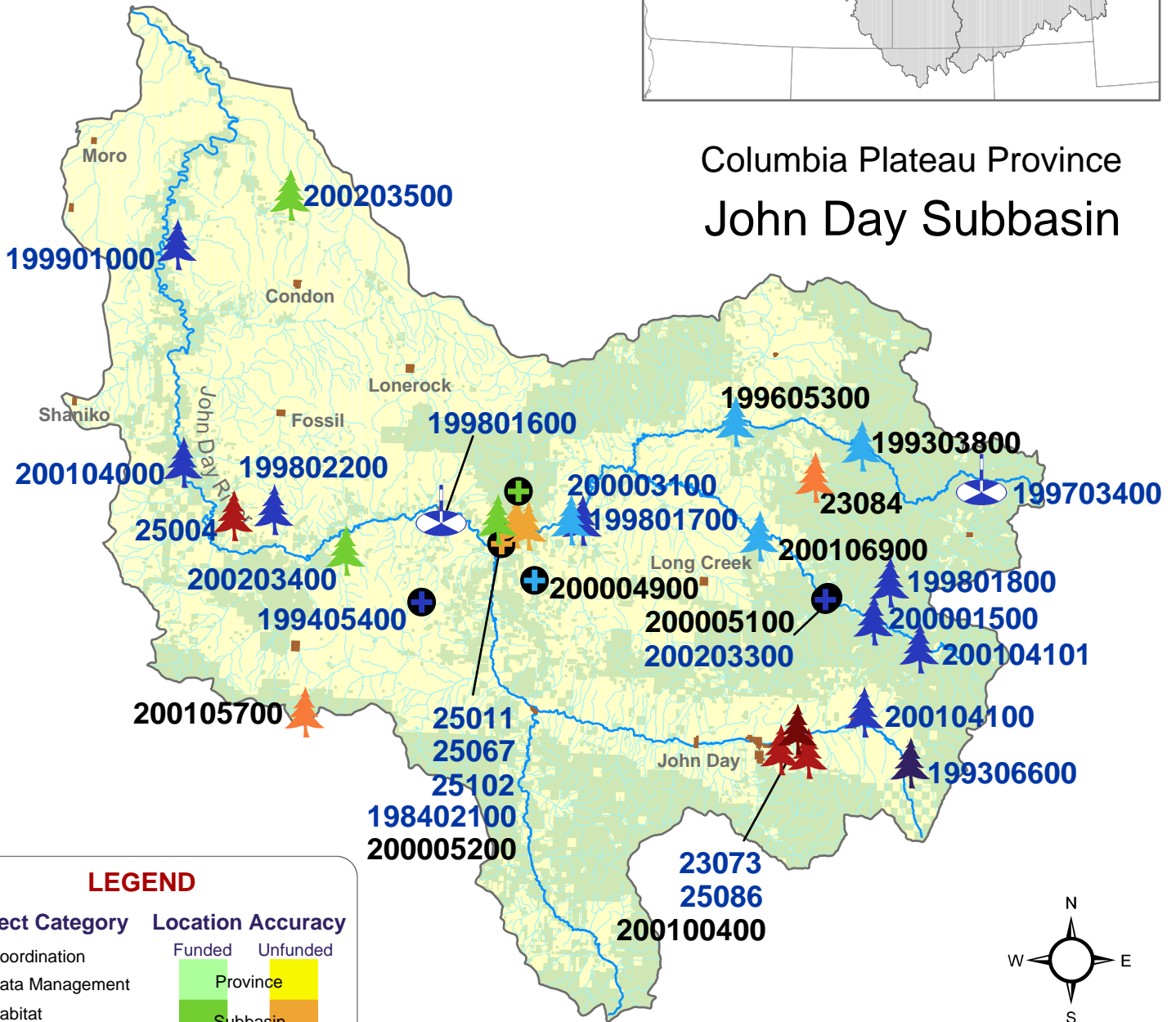


# Columbia Basin Fish and Wildlife Authority

FY 2001-2003 NPCC Recommended and/or BPA Funded Fish & Wildlife Projects



## Columbia Plateau Province John Day Subbasin



### LEGEND

Project Category		Location Accuracy	
Coordination		Funded	Unfunded
Data Management		Province	
Habitat		Subbasin	
Harvest		Stream	
Mainstem Survival		Area	
Monitoring		Point	
Production			
Research & Evaluation			


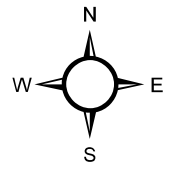
**Project Labels**

Biological Opinion      Non Biological Opinion

**Land Use/Ownership**

Federal	Tribal	State	Local	Private	Urban
---------	--------	-------	-------	---------	-------



Data Layers: Land Ownership (ICBEMP), 100k Hydrography (Streamnet), Urban Areas (State Data), Projects (CBFWA)  
 Projection: UTM 1983, Zone 11  
 Produced by: Columbia Basin Fish & Wildlife Authority  
 Map Date: 5/20/04